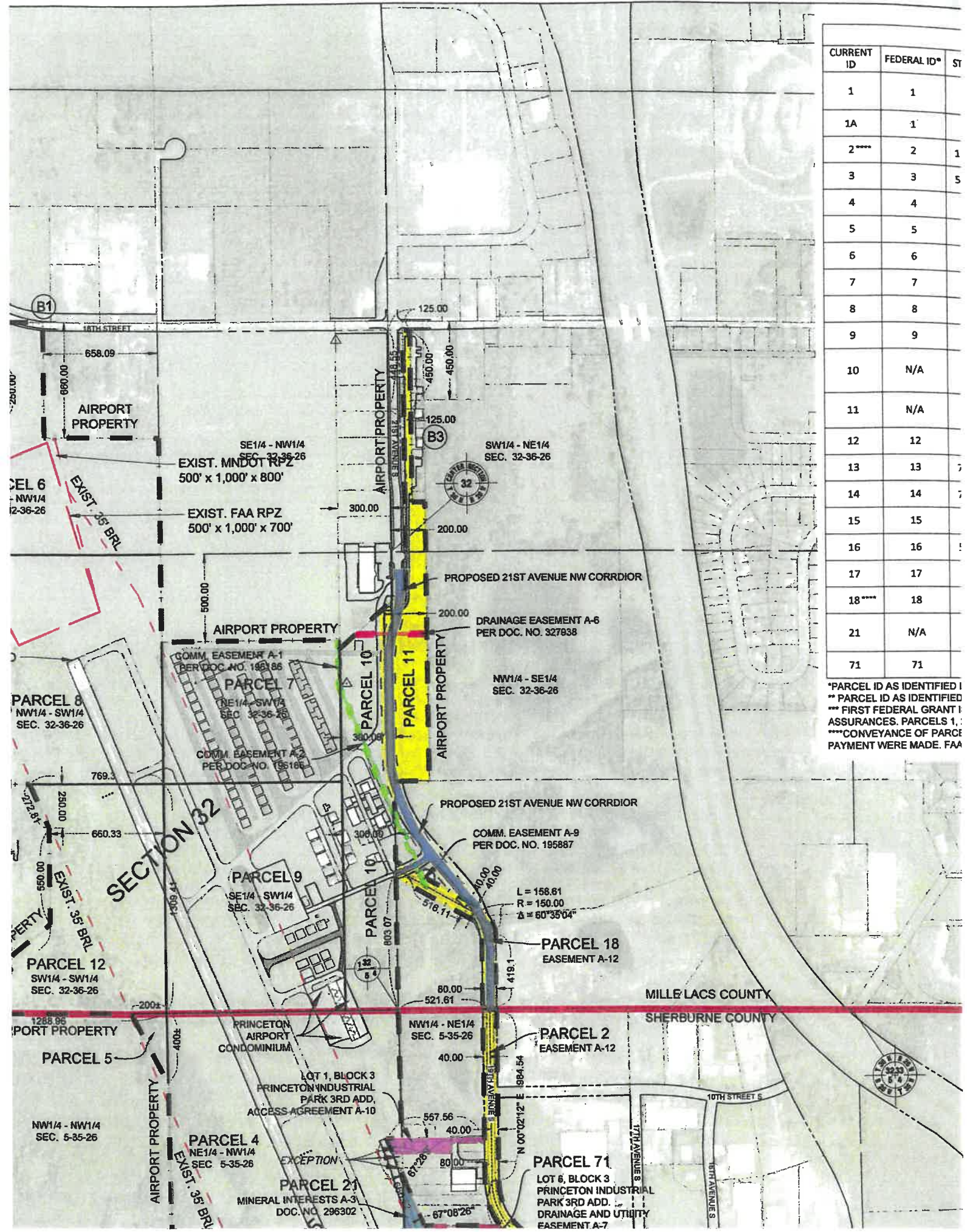


CURRENT ID	FEDERAL ID*	ST
1	1	
1A	1	
2****	2	1
3	3	5
4	4	
5	5	
6	6	
7	7	
8	8	
9	9	
10	N/A	
11	N/A	
12	12	
13	13	7
14	14	7
15	15	
16	16	!
17	17	
18****	18	
21	N/A	
71	71	

*PARCEL ID AS IDENTIFIED IN FEDERAL GRANT
 ** PARCEL ID AS IDENTIFIED IN FEDERAL GRANT
 *** FIRST FEDERAL GRANT PAYMENT ASSURANCES. PARCELS 1, 2, 3, 4, 5, 6, 7, 8, 9, 10, 11, 12, 13, 14, 15, 16, 17, 18, 19, 20, 21, 22, 23, 24, 25, 26, 27, 28, 29, 30, 31, 32, 33, 34, 35, 36, 37, 38, 39, 40, 41, 42, 43, 44, 45, 46, 47, 48, 49, 50, 51, 52, 53, 54, 55, 56, 57, 58, 59, 60, 61, 62, 63, 64, 65, 66, 67, 68, 69, 70, 71, 72, 73, 74, 75, 76, 77, 78, 79, 80, 81, 82, 83, 84, 85, 86, 87, 88, 89, 90, 91, 92, 93, 94, 95, 96, 97, 98, 99, 100
 ****CONVEYANCE OF PARCELS 1, 2, 3, 4, 5, 6, 7, 8, 9, 10, 11, 12, 13, 14, 15, 16, 17, 18, 19, 20, 21, 22, 23, 24, 25, 26, 27, 28, 29, 30, 31, 32, 33, 34, 35, 36, 37, 38, 39, 40, 41, 42, 43, 44, 45, 46, 47, 48, 49, 50, 51, 52, 53, 54, 55, 56, 57, 58, 59, 60, 61, 62, 63, 64, 65, 66, 67, 68, 69, 70, 71, 72, 73, 74, 75, 76, 77, 78, 79, 80, 81, 82, 83, 84, 85, 86, 87, 88, 89, 90, 91, 92, 93, 94, 95, 96, 97, 98, 99, 100
 PAYMENT WERE MADE. FAA





WSB PROJECT NO.: 017246-000

SCALE: AS SHOWN
DESIGN BY: JAC
CHECK BY: JAC

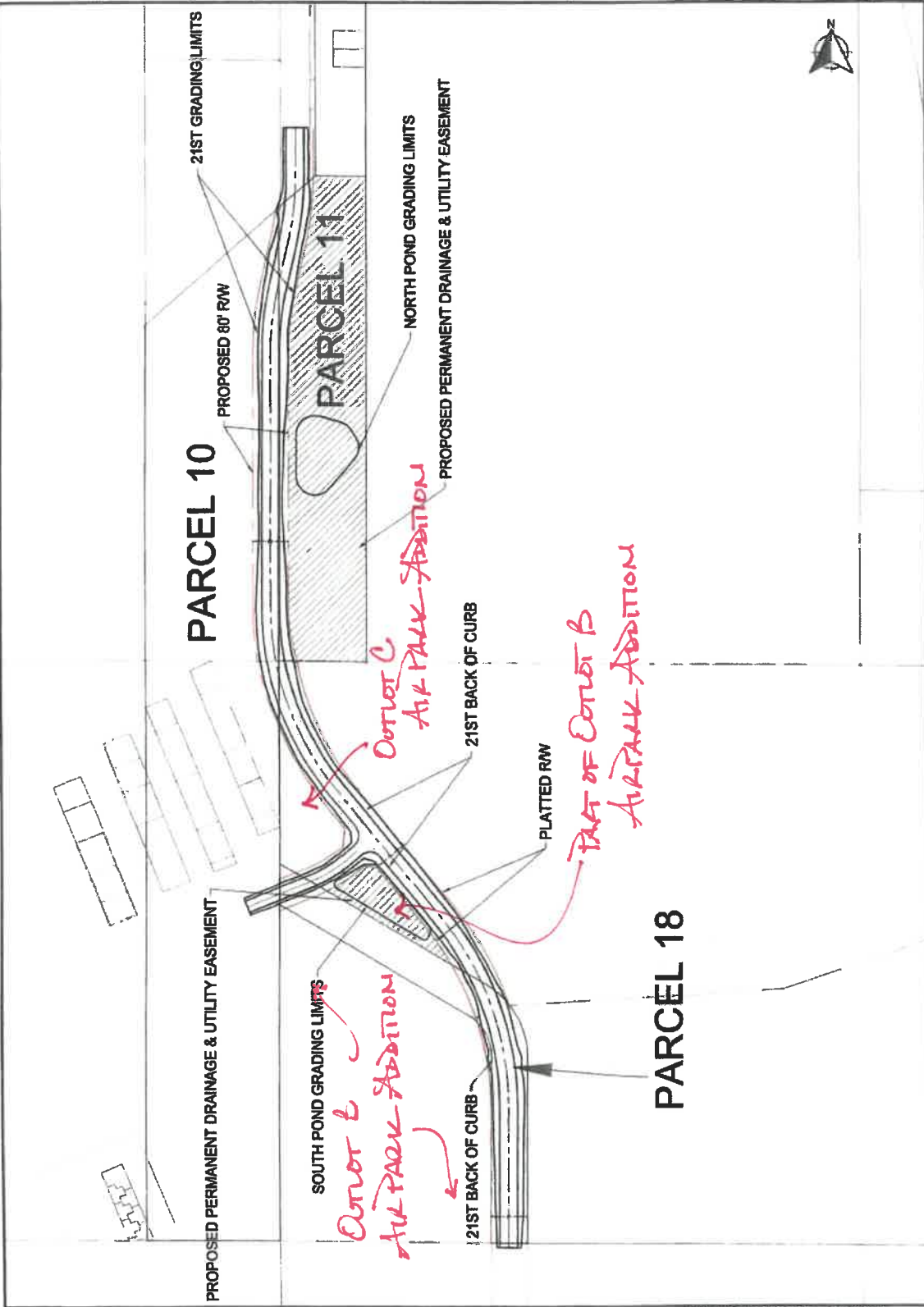
NO.	DATE	DESCRIPTION

DATE: 02/20/20
PROJECT NO.: 017246-000
DRAWN BY: JAC
CHECKED BY: JAC
DATE: 02/20/20

PRINCETON 19TH/21ST AVE
EXTENSION
PRINCETON, MN

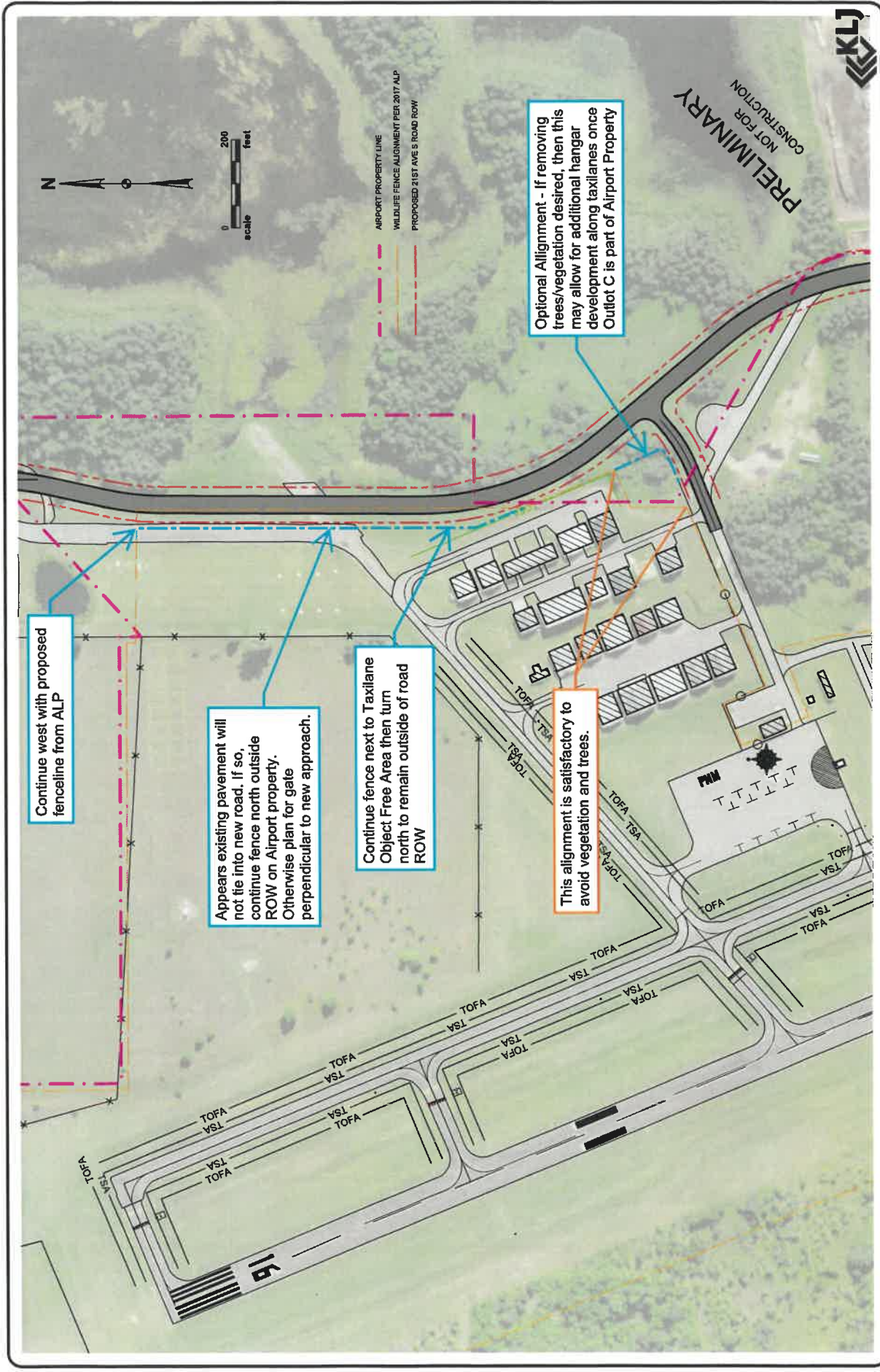
GENERAL LAYOUT

SHEET 1 OF 300



Outlets b & c, Air Talk Addition are owned by the City of Princeton in fee title & not as Airport Easement

017246-000-19TH/21ST AVE EXTENSION



© KLI 2021